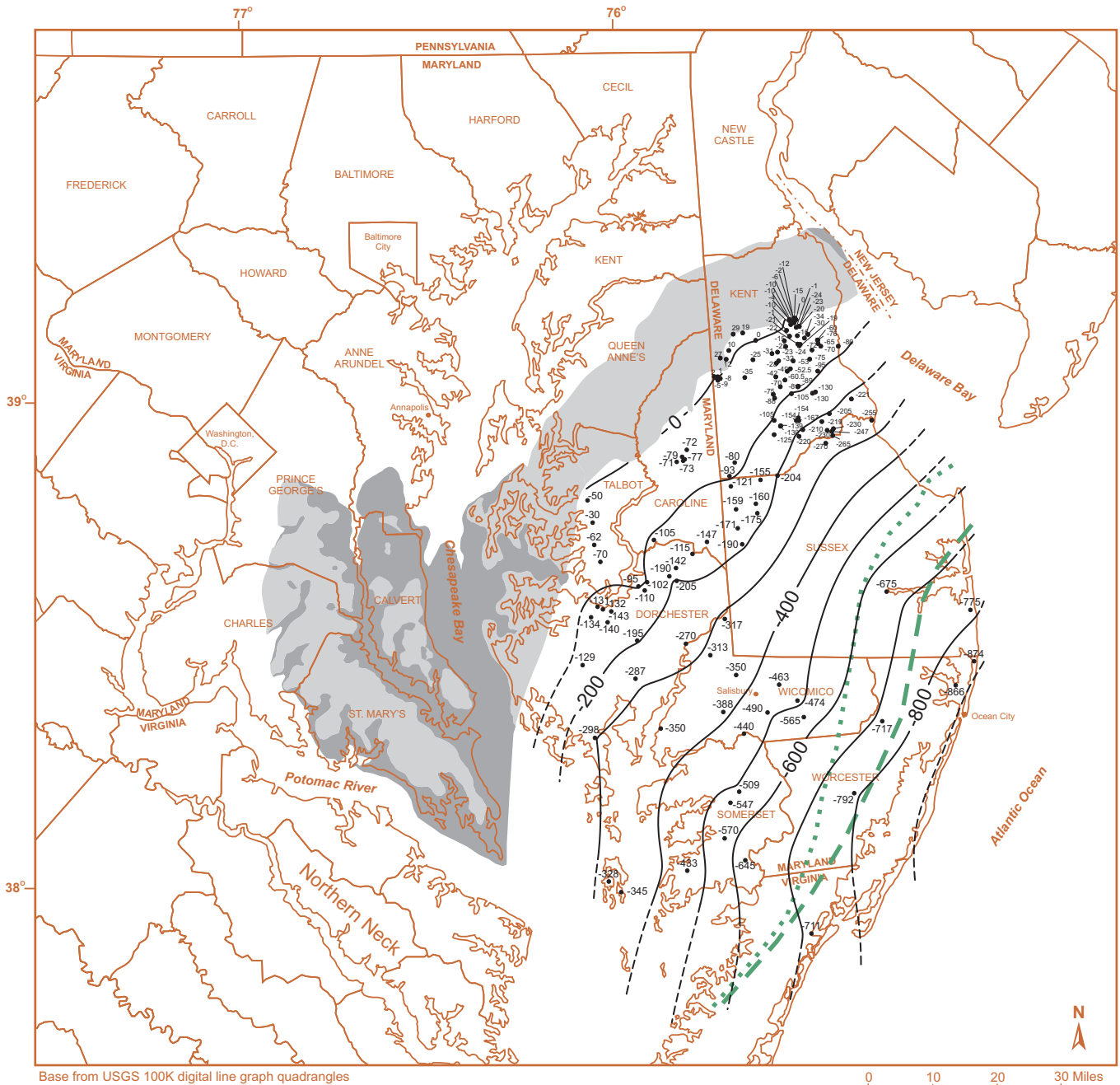






Altitude of the top of the Calvert aquifer system.



Base from USGS 100K digital line graph quadrangles

0 10 20 30 Miles

EXPLANATION

-  -600 - - - - Altitude of the top of the Calvert aquifer system. Dashed where inferred. Contour interval is 100 feet. Datum is sea level.
-  -345 Borehole--Number is altitude of the top of the Calvert aquifer system, in feet related to sea level.
-  Approximate outcrop (darker colored) and subcrop (lighter colored) of the Calvert aquifer system.
-  Base of aquifer
Top of aquifer 1,000 milligram per liter isochlor line (Meisler, 1989)